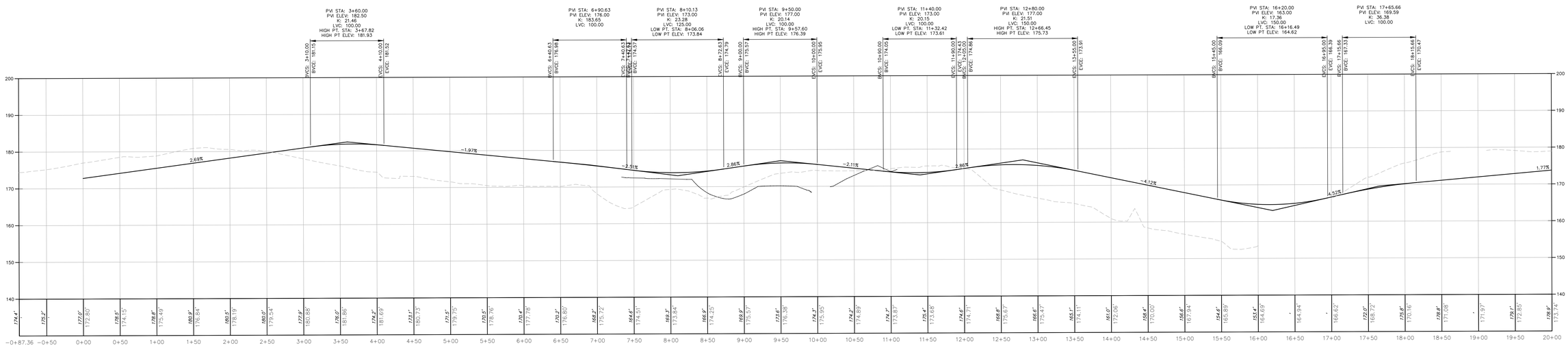

1 C181 **(2A, 2B) LOOP ROAD PROFILE**
SCALE: SCALE-H-1"=40'
SCALE-V-1"=8'

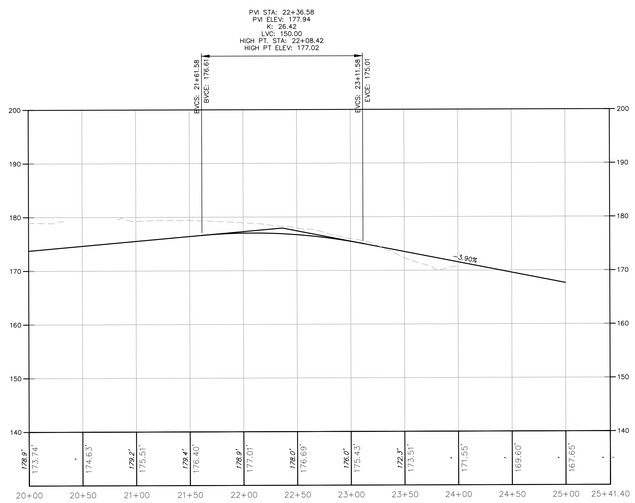

2 C181 **(2A, 2B) LOOP ROAD PROFILE**
SCALE: SCALE-H-1"=40'
SCALE-V-1"=8'

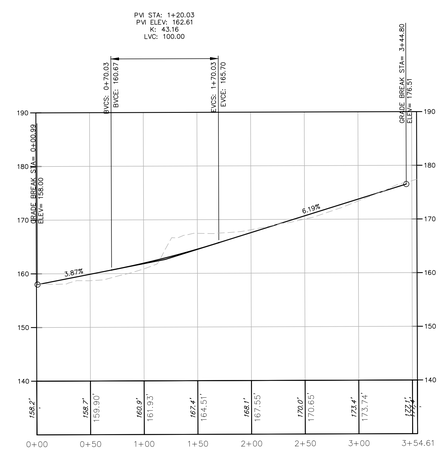

3 C181 **ROAD #4 PROFILE**
SCALE: SCALE-H-1"=40'
SCALE-V-1"=8'

ALL RIGHTS RESERVED. COPY OR REPRODUCTION OF THIS PLAN OR ANY PORTION THEREOF IS PROHIBITED WITHOUT THE WRITTEN PERMISSION OF THE DESIGN ENGINEER, SURVEYOR OR ARCHITECT.
ALTERATION OF THIS DRAWING, EXCEPT BY A LICENSED P.E. IS ILLEGAL. ANY ALTERATION, BY A P.E. MUST BE INDICATED AND BEAR THE APPROPRIATE SEAL, SIGNATURE AND DATE OF ALTERATION.

THE Chazen COMPANIES®
Engineers/Surveyors
Planners
Environmental Scientists
Landscape Architects

CHAZEN ENGINEERING, LAND SURVEYING
LANDSCAPE ARCHITECTURE CO., D.P.C.
Office Locations:
Albany Operating Office: 21 Fox Street, Troy, New York 12180 Phone: (845) 454-3980
Capital District Office: 547 River Street, Troy, New York 12180 Phone: (518) 273-0055
North Country Office: 375 Bay Road, Queensbury, New York 12804 Phone: (518) 812-0513

rev.	date	description
1	09/06/16	REVISED PER DES COMMENTS

HUDSON HERITAGE

ROAD PROFILES #2

TOWN OF POUGHKEEPSIE, DUTCHESS COUNTY, NEW YORK

drawn	checked
KTB	
date	scale
02/12/16	AS NOTED
project no.	
81402.00	
sheet no.	
C181	

ISSUED FOR REVIEW - NOT FOR CONSTRUCTION

Drawing Name: Z:\projects\81400-81499\81402.00 - Hudson Heritage\DWG\00_C191_81402_ROAD PROFILES 2.dwg
Xref's Attached: XTB_81402-00_V36x48; XGRADING_81402-00
Date Printed: Sep 12, 2016, 1:33pm