NF: N AND D RESTAURANTS INC
2044 SOUTH ROAD
S/B/L: 6159/03/418375

NF: FRANK O ALGIER
9 SPRING ROAD
S/B/L: 6159/03/453369

PROJECT LIMIT
MEET EXISTING
STA. 2+61
BEGIN OVERLAY

ROUTE 9 / SOUTH ROAD

SPRING ROAD

RIGHT TURN ONLY

LIMIT OF WORK
MEET EXISTING

PUMP STA.

DRAINS TO WETLANDS

LIMIT OF WORK
MEET EXISTING

NF: W W A ROUTE 9 COMPANY LLC
2016-2024 SOUTH ROAD
S/B/L: 6159/03/424307

WIDE WATER PLAZA ENTRANCE

MATCH LINE 8+00

0 20 40
1" = 40'

TOWN OF POUGHKEEPSIE

ENGINEERING DEPARTMENT
1 OVEROCKER ROAD - POUGHKEEPISE, NY 12603

PROJECT:
SPRING ROAD REHABILITATION
USE ROUTE 9 TO VASSAR ROAD (CR77)

HUDSON VALLEY ENGINEERING ASSOCIATES
BEACON, NEW YORK 12508
(845) 838-3600

SCALE: 1" = 40'	REVISIONS:	BY:	DATE:
DATE: NOVEMBER 2012			
PIN: 8759.21			

TITLE: GENERAL PLAN

DRAWING: GP-1

DES. | DR. | CK.

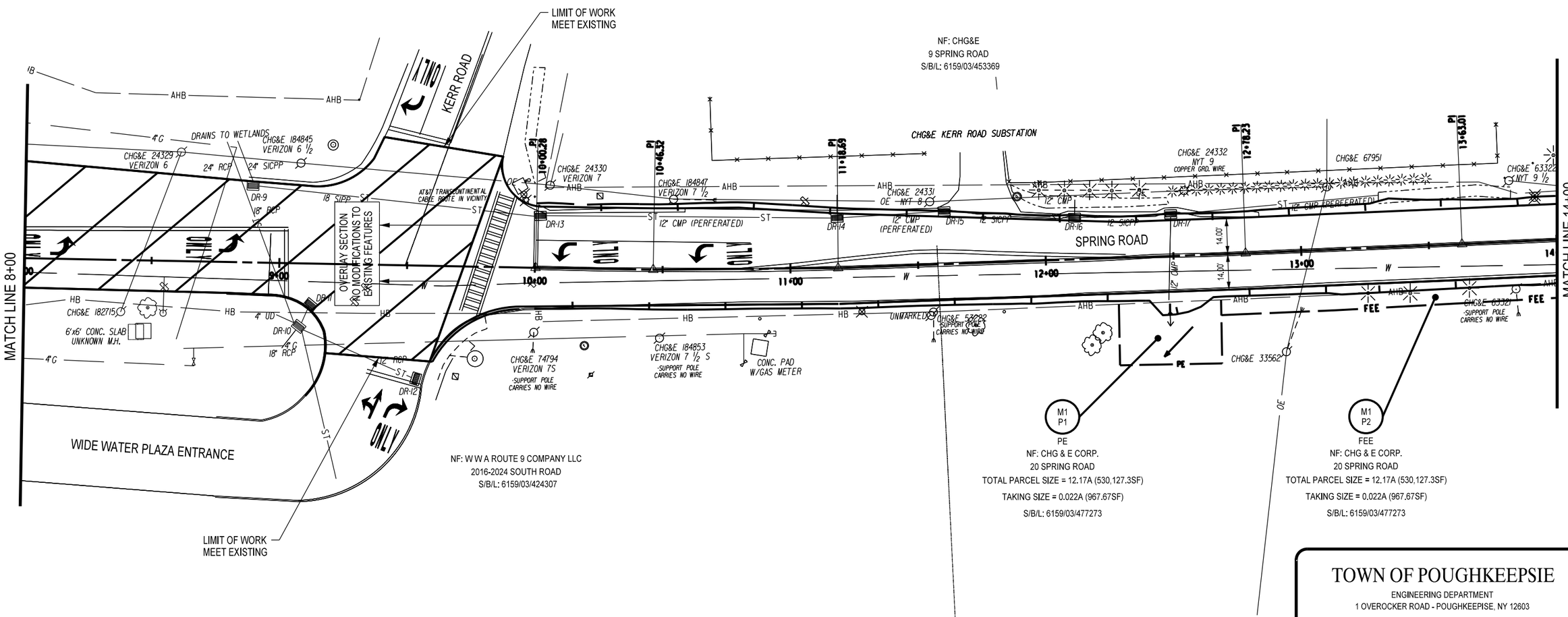

TOWN OF POUGHKEEPSIE

ENGINEERING DEPARTMENT
1 OVEROCKER ROAD - POUGHKEEPISE, NY 12603

PROJECT:
SPRING ROAD REHABILITATION
USE ROUTE 9 TO VASSAR ROAD (CR77)

HUDSON VALLEY ENGINEERING ASSOCIATES
BEACON, NEW YORK 12508
(845) 838-3600

SCALE: 1" = 40'	REVISIONS:	BY:	DATE:
DATE: NOVEMBER 2012			
PIN: 8759.21			
TITLE: GENERAL PLAN		DRAWING: GP-2	

DES.	DR.	CK.

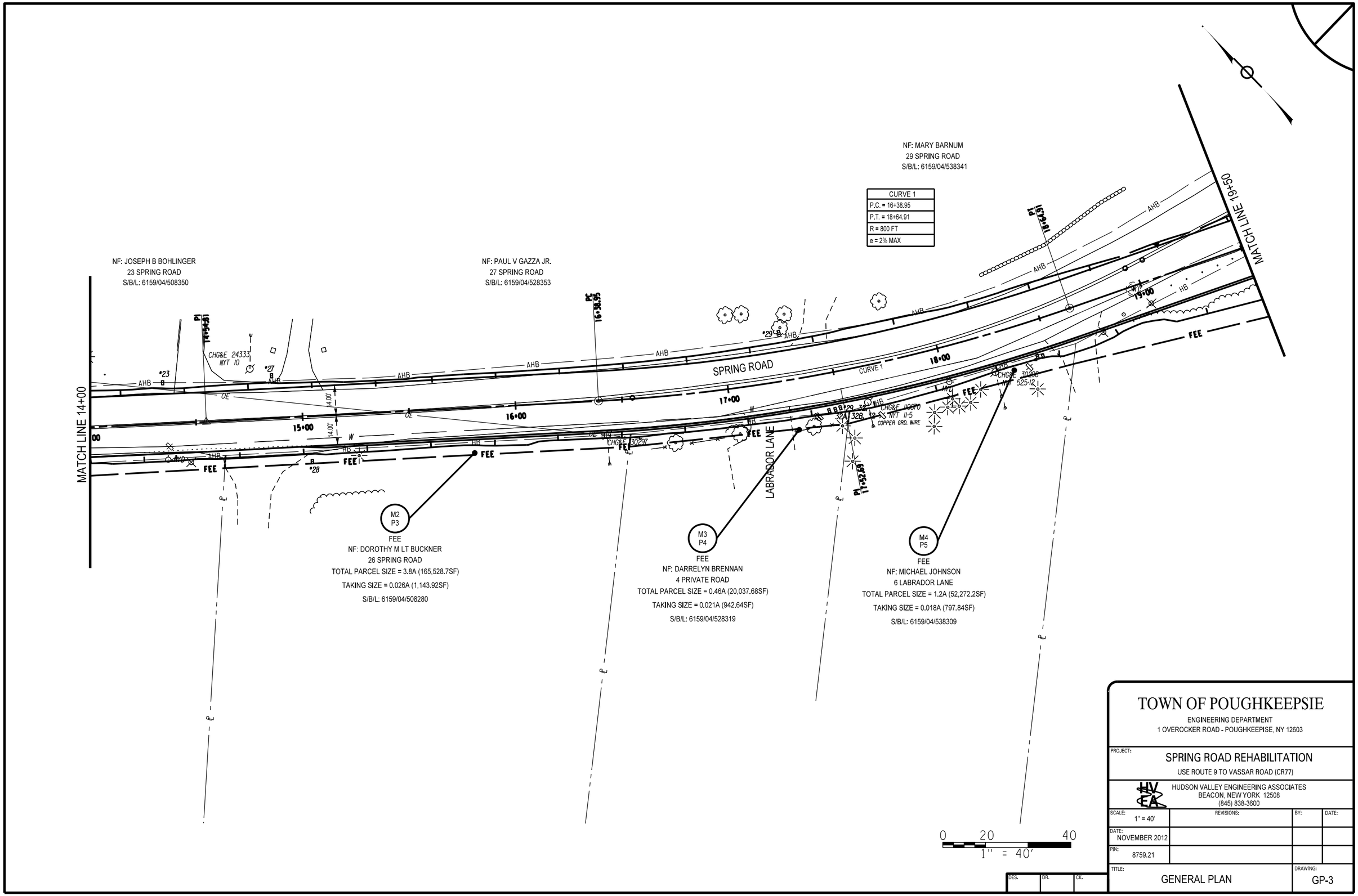

TOWN OF POUGHKEEPSIE

ENGINEERING DEPARTMENT
1 OVEROCKER ROAD - POUGHKEEPISE, NY 12603

PROJECT: SPRING ROAD REHABILITATION
USE ROUTE 9 TO VASSAR ROAD (CR77)

HUDSON VALLEY ENGINEERING ASSOCIATES
BEACON, NEW YORK 12508
(845) 838-3600

SCALE: 1" = 40'	REVISIONS:	BY:	DATE:
DATE: NOVEMBER 2012			
PIN: 8759.21			

TITLE: GENERAL PLAN

DRAWING: GP-3

DES. | DR. | CK.

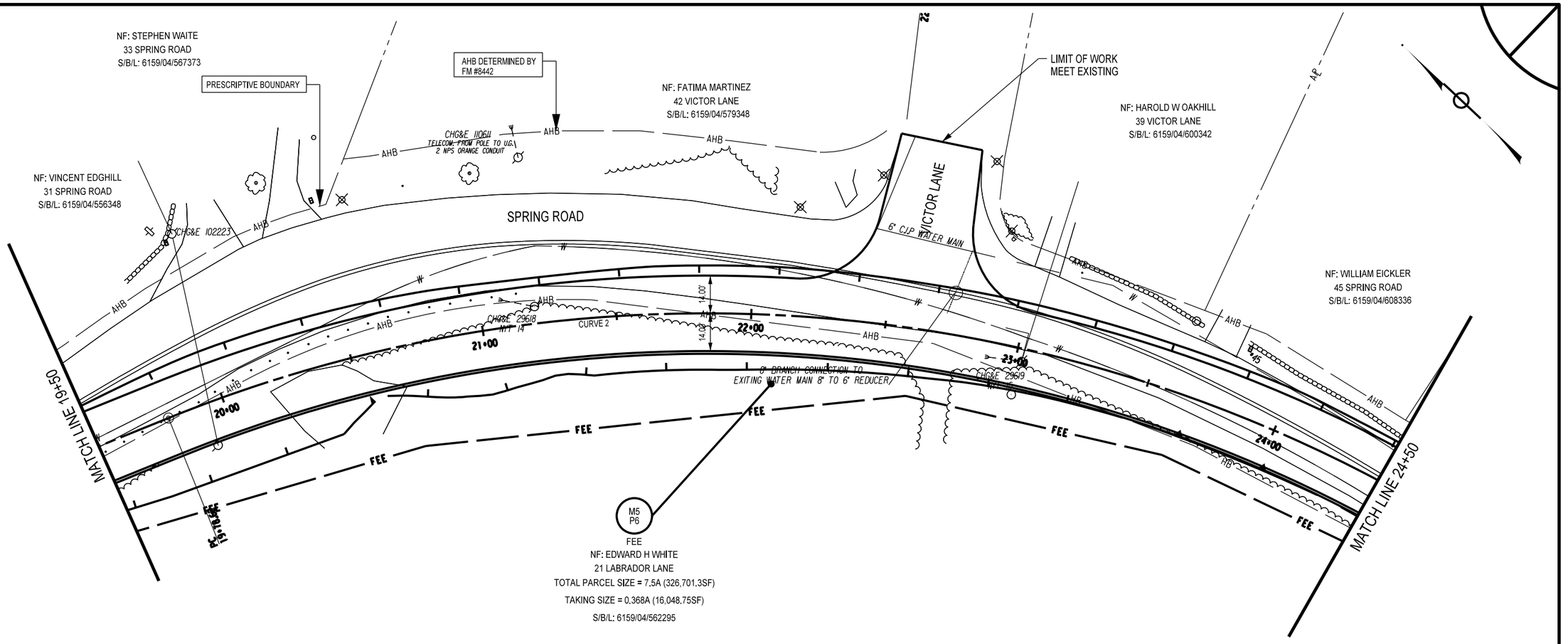

CURVE 2
P.C. = 19+78.62
P.T. = 22+74.32
R = 533 FT
e = 4% MAX

0 20 40
1" = 40'

DES.	DR.	CK.

TOWN OF POUGHKEEPSIE

ENGINEERING DEPARTMENT
1 OVEROCKER ROAD - POUGHKEEPISE, NY 12603

PROJECT:
SPRING ROAD REHABILITATION
USE ROUTE 9 TO VASSAR ROAD (CR77)

HUDSON VALLEY ENGINEERING ASSOCIATES
BEACON, NEW YORK 12508
(845) 838-3600

SCALE:	REVISIONS:	BY:	DATE:
1" = 40'			
DATE: NOVEMBER 2012			
PIN: 8759.21			

TITLE: GENERAL PLAN

DRAWING: GP-4

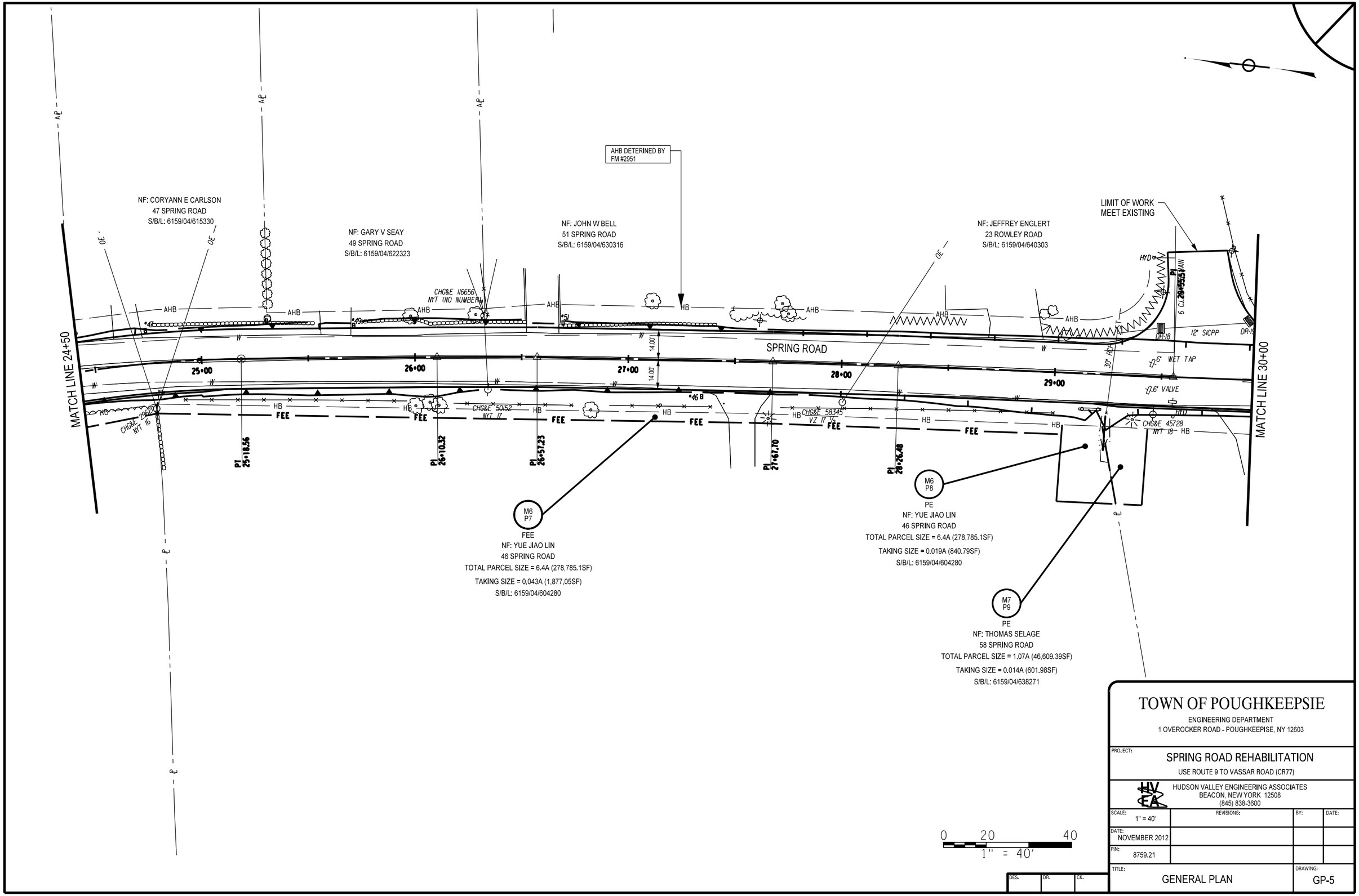

TOWN OF POUGHKEEPSIE

ENGINEERING DEPARTMENT
1 OVEROCKER ROAD - POUGHKEEPISE, NY 12603

PROJECT: SPRING ROAD REHABILITATION
USE ROUTE 9 TO VASSAR ROAD (CR77)

HUDSON VALLEY ENGINEERING ASSOCIATES
BEACON, NEW YORK 12508
(845) 838-3600

SCALE: 1" = 40'	REVISIONS:	BY:	DATE:
DATE: NOVEMBER 2012			
PIN: 8759.21			

DES.	DR.	CK.

TITLE: GENERAL PLAN

DRAWING: GP-5

NF: ROBERT E DEITRICK
55 SPRING ROAD
S/B/L: 6159/04/656290

NF: IRENE YOZZO DIONNE
57 SPRING ROAD
S/B/L: 6159/04/665280

NF: VICTOR J DI GIOVANNI
61 SPRING ROAD
S/B/L: 6159/04/674271

NF: JEFFREY D HARTFORD
63 SPRING ROAD
S/B/L: 6159/04/682263

NF: RONALD ZAMBRI
65 SPRING ROAD
S/B/L: 6159/04/689287

AHB DETERMINED BY
FM #2521

MATCH LINE 30+00

MATCH LINE 36+00

SPRING ROAD

CURVE 3

4" PVC FROM RESIDENCE

12" SICPP

DR-20

DR-21

CHG&E 45727
VZ 19

CHG&E 45700
NYT 20

CHG&E 50151
NYT 21
COPPER GRD. WIRE

CHG&E 45700
NYT 22

RIGHT LANE
MUST
TURN RIGHT

NF: THOMAS E SELAGE
58 SPRING ROAD
S/B/L: 6159/04/638271

NF: ROBERT F MALINOVSKY
60 SPRING ROAD
S/B/L: 6159/04/650248

NF: ANTHONY E FELICIANO
64 SPRING ROAD
S/B/L: 6159/04/662250

NF: GERALD R VITTONE
66 SPRING ROAD
S/B/L: 6159/04/667245

NF: DEREK RICCIARDI
68 SPRING ROAD
S/B/L: 6159/04/672240

NF: ABDELGHANI MAGHNOUJ
70 SPRING ROAD
S/B/L: 6159/04/680233

CURVE 3
P.C. = 34+53.49
P.T. = 36+37.21
R = 2000 FT
e = 2% MAX

0 20 40
1" = 40'

TOWN OF POUGHKEEPSIE

ENGINEERING DEPARTMENT
1 OVEROCKER ROAD - POUGHKEEPISE, NY 12603

PROJECT:
SPRING ROAD REHABILITATION
USE ROUTE 9 TO VASSAR ROAD (CR77)

HUDSON VALLEY ENGINEERING ASSOCIATES
BEACON, NEW YORK 12508
(845) 838-3600

SCALE:	REVISIONS:	BY:	DATE:
1" = 40'			
DATE: NOVEMBER 2012			
PIN: 8759.21			

TITLE: GENERAL PLAN

DRAWING: GP-6

DES.	DR.	CK.

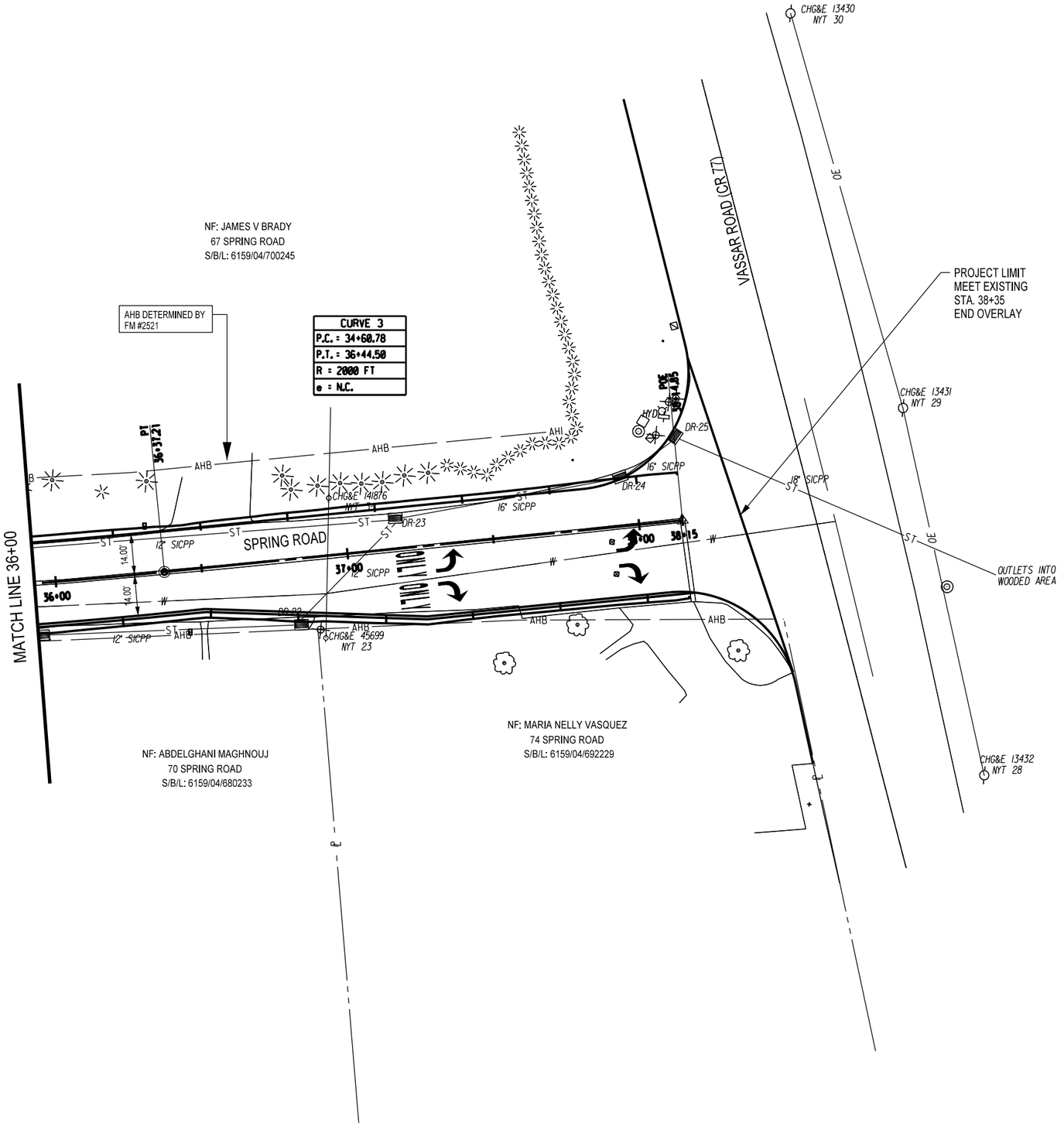

TOWN OF POUGHKEEPSIE

ENGINEERING DEPARTMENT
1 OVEROCKER ROAD - POUGHKEEPISE, NY 12603

PROJECT:
SPRING ROAD REHABILITATION
USE ROUTE 9 TO VASSAR ROAD (CR77)

HUDSON VALLEY ENGINEERING ASSOCIATES
BEACON, NEW YORK 12508
(845) 838-3600

SCALE:	REVISIONS:	BY:	DATE:
1" = 40'			
DATE: NOVEMBER 2012			
PIN: 8759.21			

TITLE: GENERAL PLAN

DRAWING: GP-7

DES.	DR.	CK.